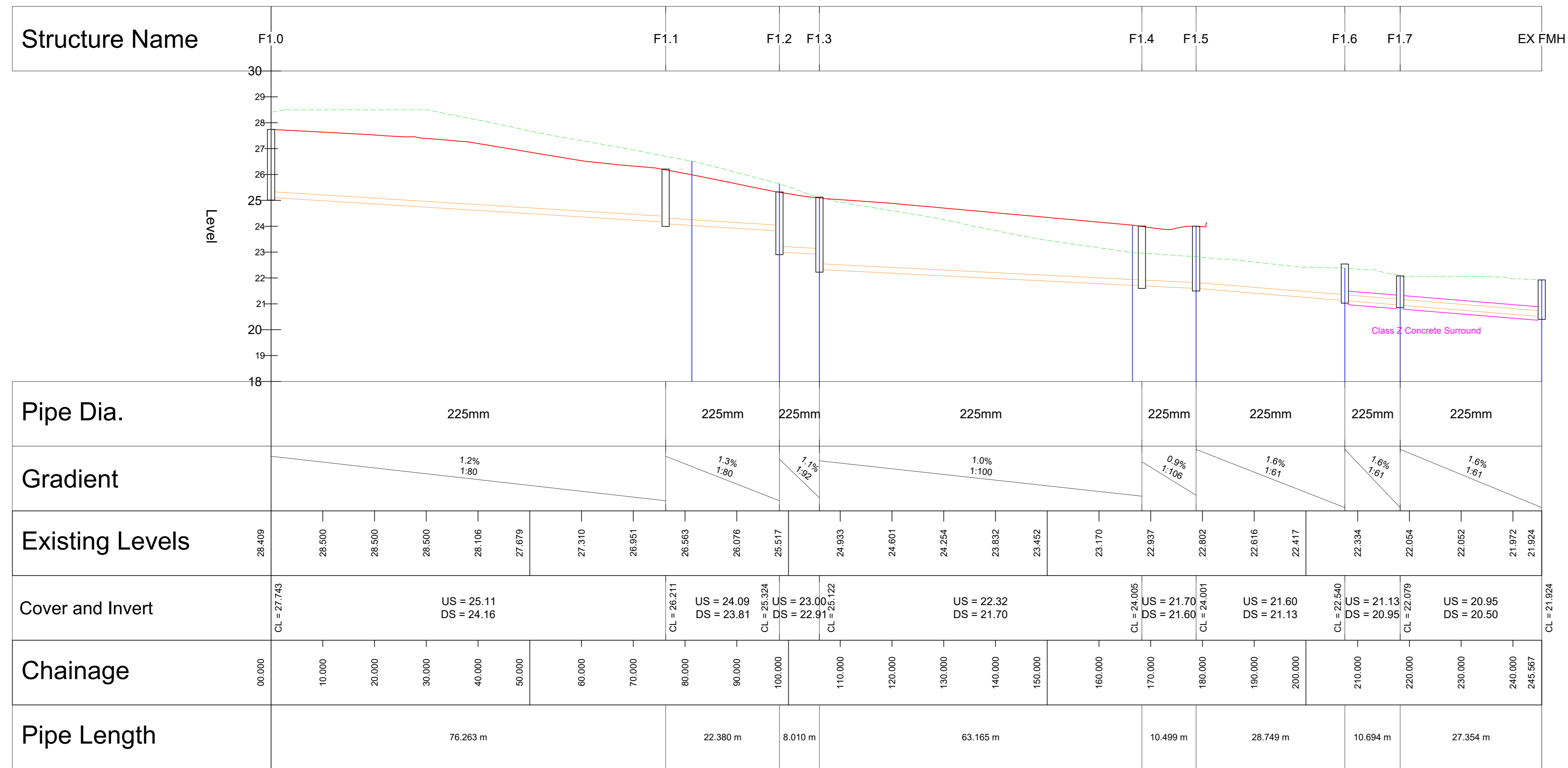
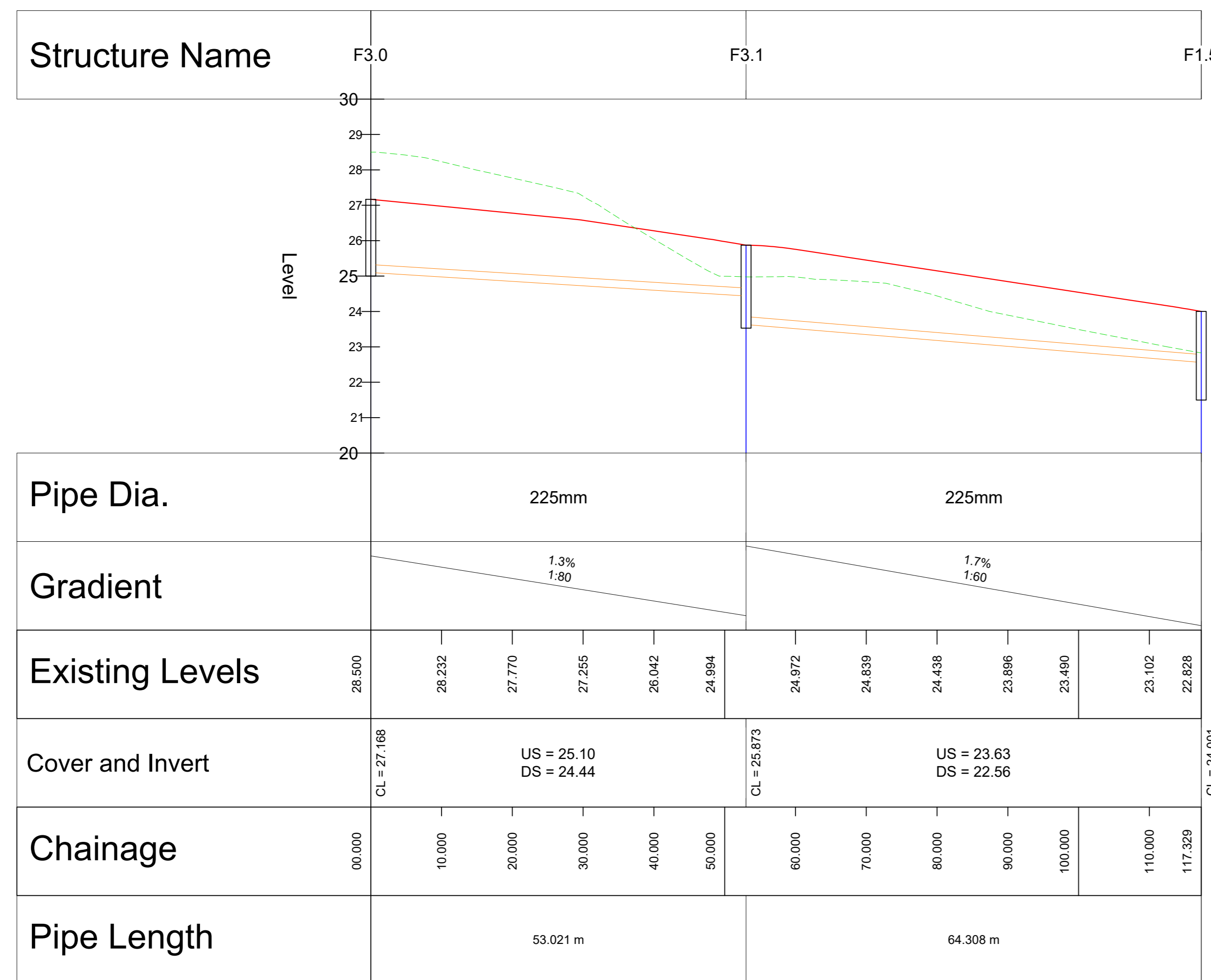


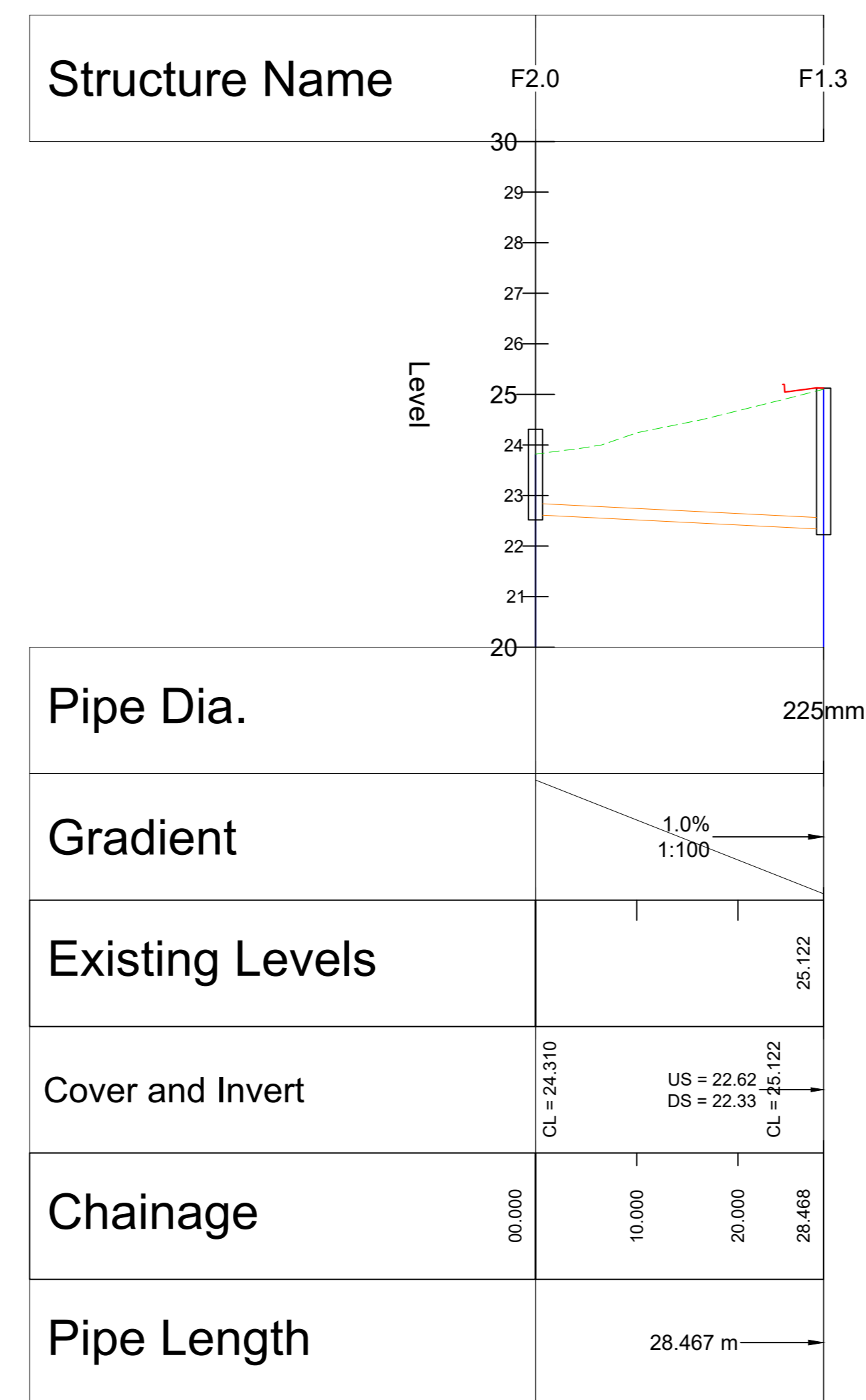
ALIGNMENT - (FOUL SEWER) - (2) - LONGSECTION  
SCALE: H 1:500, V 1:100. DATUM: 18.000



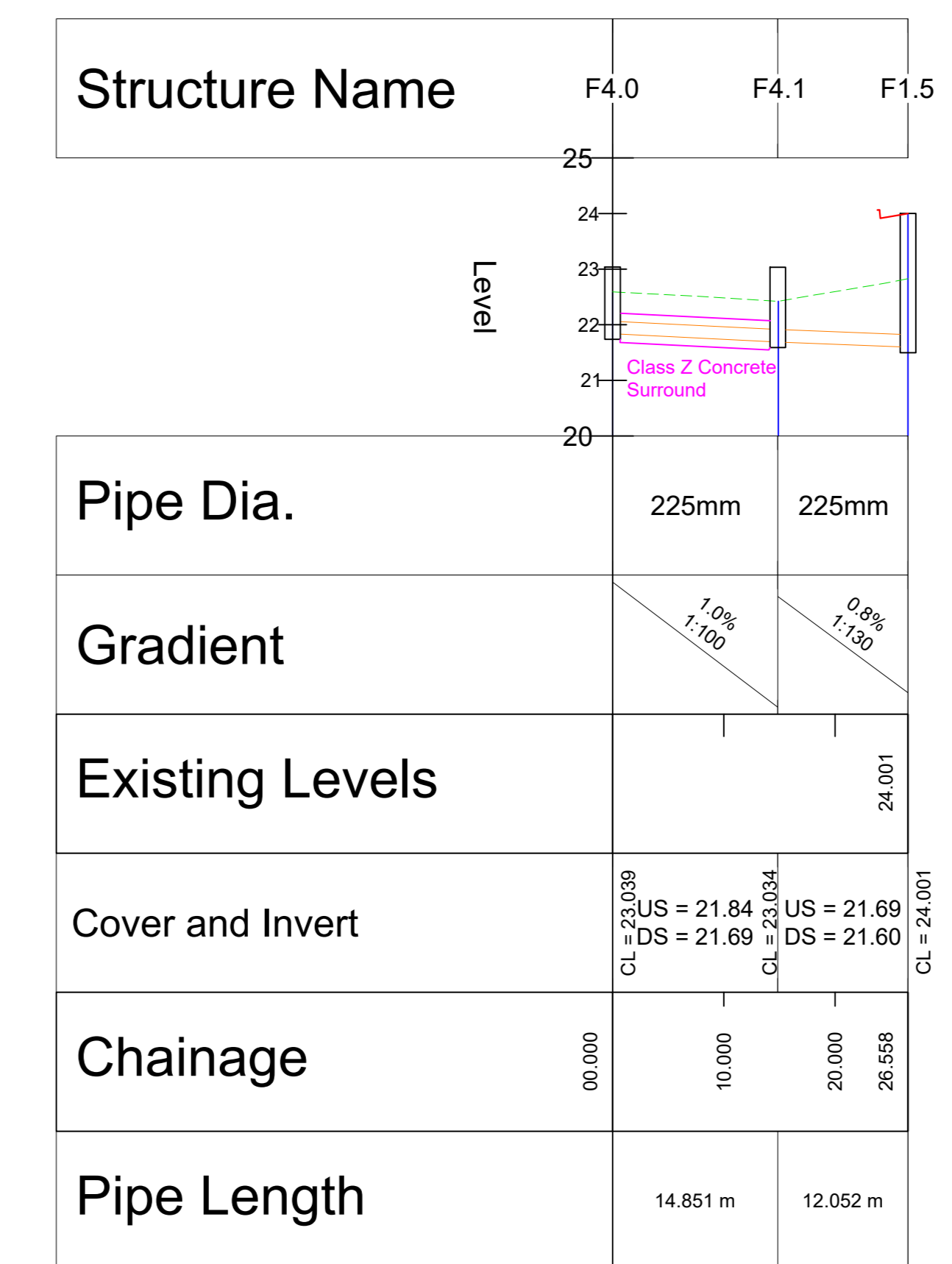
ALIGNMENT - (FOUL SEWER) - (4) - LONGSECTION  
SCALE: H 1:500, V 1:100. DATUM: 20.000



ALIGNMENT - F2.0 - F1.3 - LONGSECTION  
SCALE: H 1:500, V 1:100. DATUM: 20.000



ALIGNMENT - F4.0-F1.5 - LONGSECTION  
SCALE: H 1:500, V 1:100. DATUM: 20.000



NOTES:  
THIS DRAWING AND ANY DESIGN HEREON IS THE COPYRIGHT OF THE BDB CONSULTING LTD. AND MUST NOT BE REPRODUCED WITHOUT THEIR WRITTEN CONSENT.  
FIGURED DIMENSIONS ONLY TO BE TAKEN FROM THIS DRAWING. ALL DIMENSIONS TO BE CHECKED ON SITE.  
BDB CONSULTING LTD. TO BE INFORMED IMMEDIATELY OF ANY DISCREPANCIES BEFORE WORK PROCEEDS.  
THIS DRAWING IS FOR PLANNING PURPOSES ONLY.

--- Existing Ground  
--- Proposed Ground

Revision Description:	Rev:	By:	Date:
Revised Foul Sewer	PL1	MB	04-11-2019

19-049 BDB Consulting 30 O'Connell Street, Limerick. (t) +353 61 468860 (e) info@bdb.ie

TITLE: FOUL SEWER LONGSECTIONS

CLIENT: REGAL PARK DEV. LTD. PROJECT: ANNACOTTY

Date: 17 SEP 2019 Drawn By: MB Checked By: POB Scale: 1:500 19-049-005