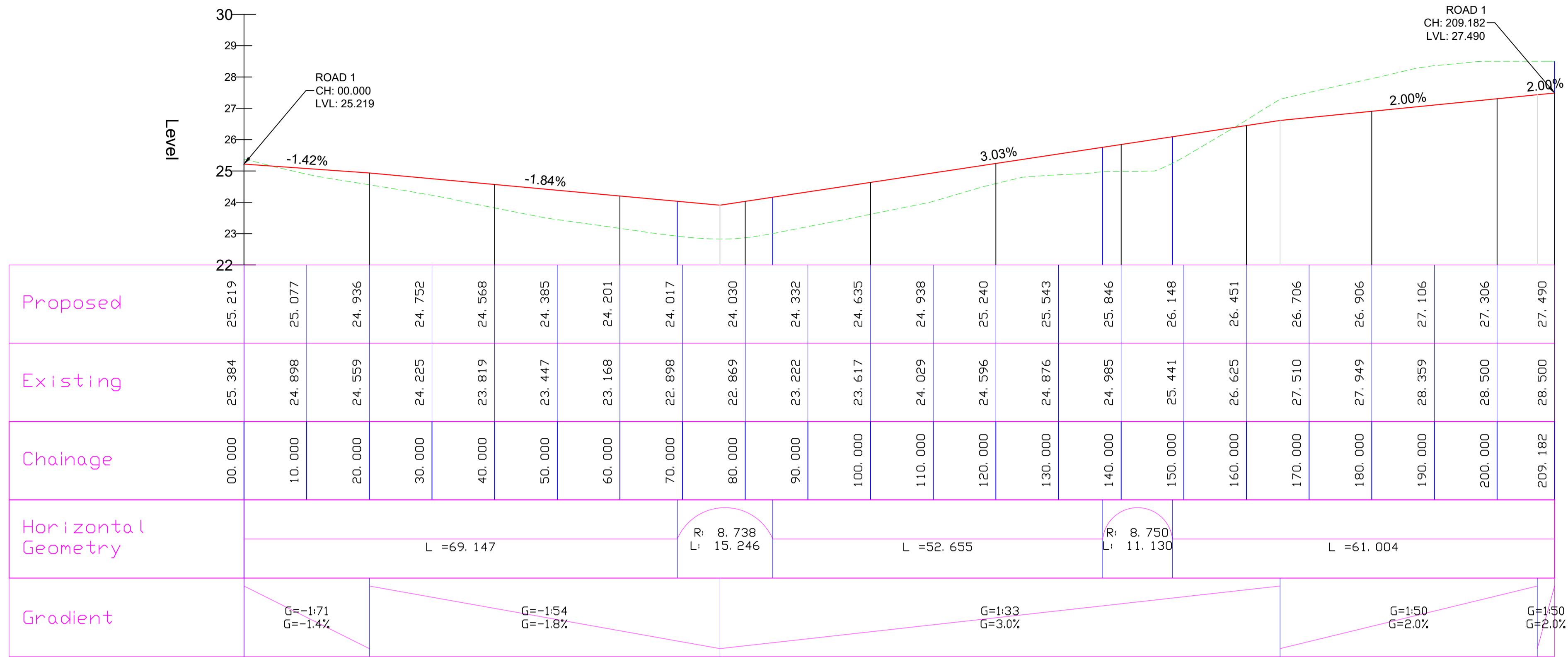
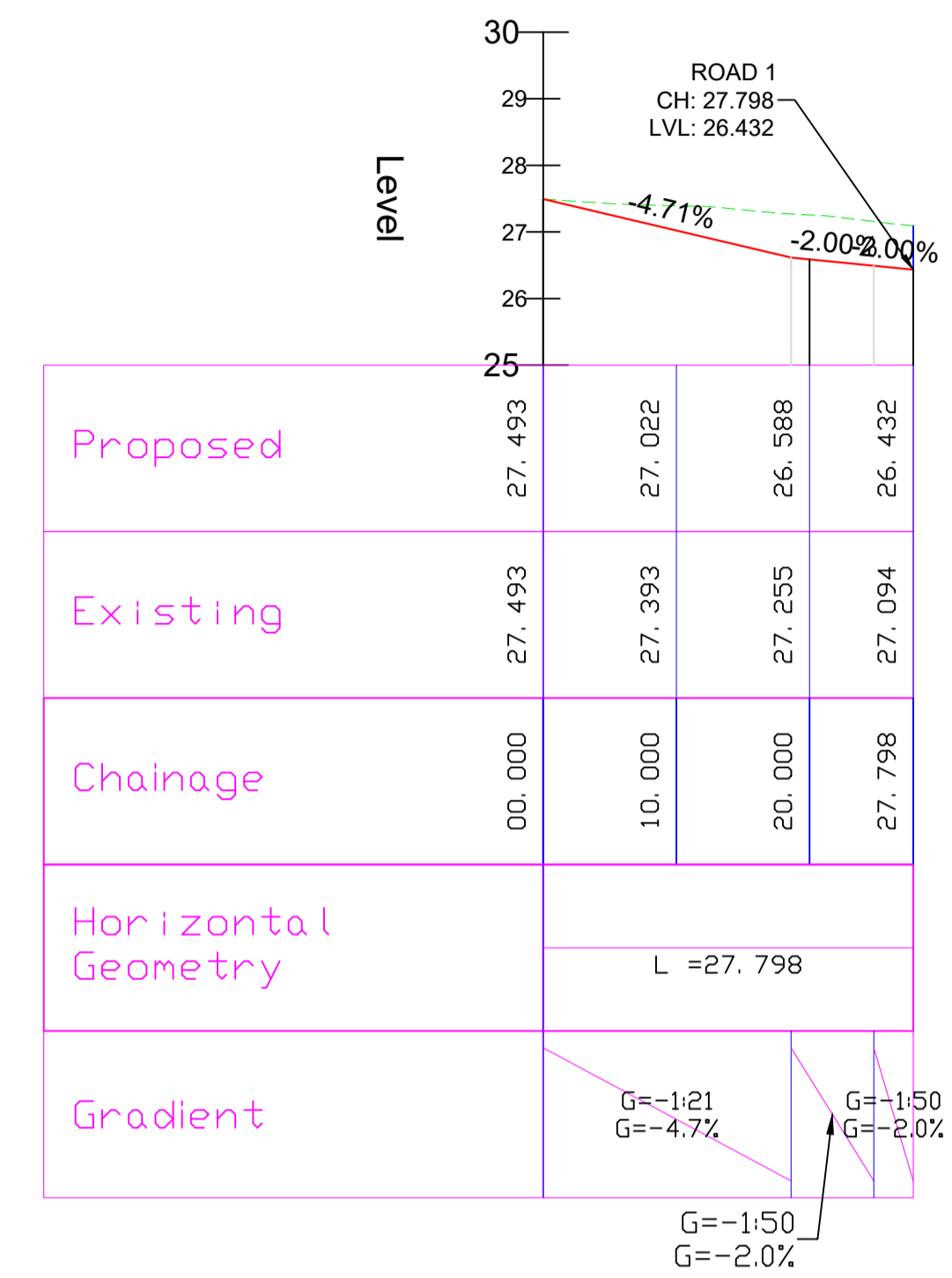


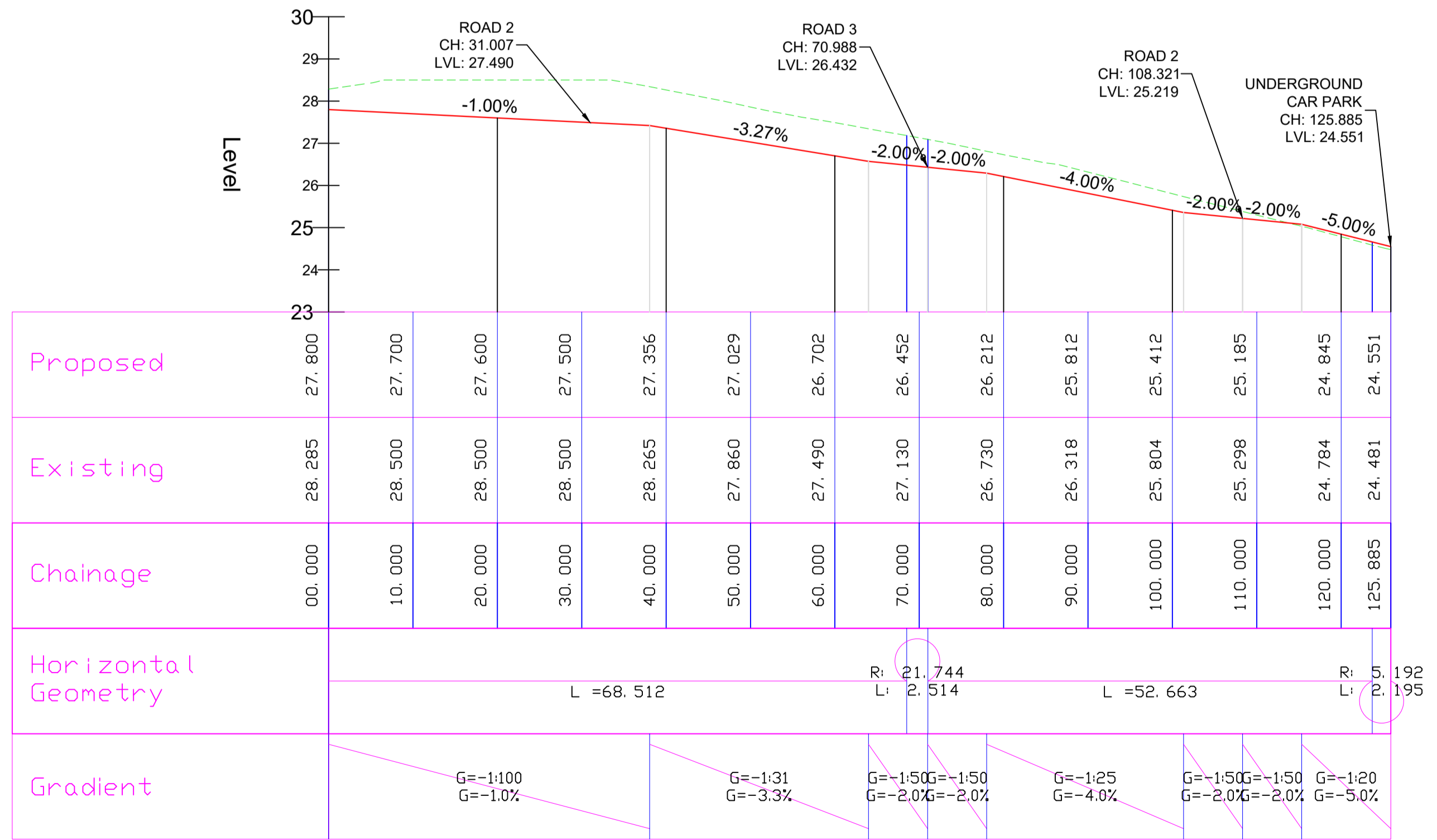
ALIGNMENT - ROAD 2 - LONGSECTION
SCALE: H 1:500,V 1:100. DATUM: 22.000



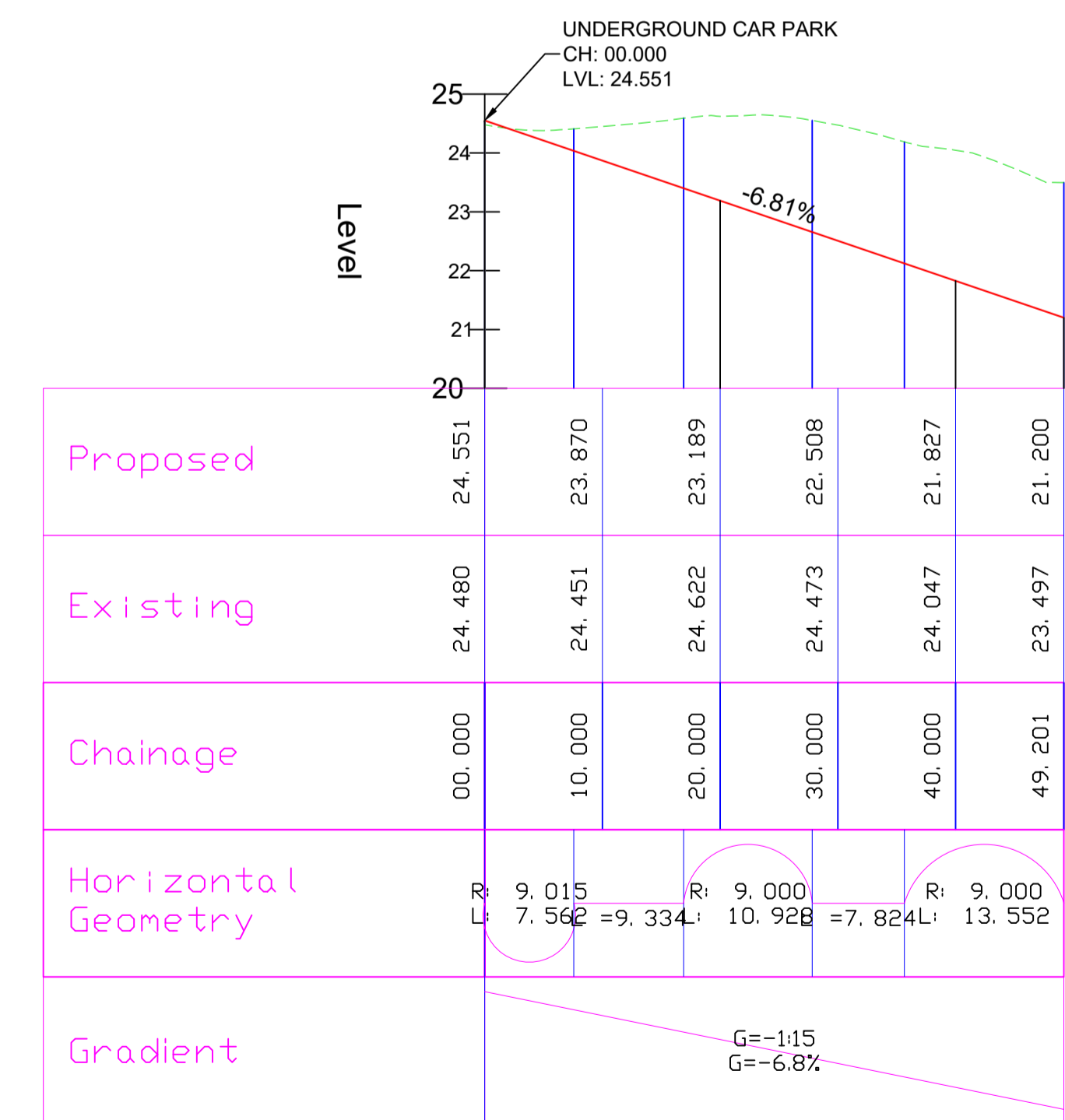
ALIGNMENT - ROAD 3 - LONGSECTION
SCALE: H 1:500,V 1:100. DATUM: 25.000



ALIGNMENT - ROAD 1 - LONGSECTION
SCALE: H 1:500,V 1:100. DATUM: 23.000



ALIGNMENT - ROAD TO UNDERGROUND CAR PARK - LONGSECTION
SCALE: H 1:500,V 1:100. DATUM: 20.000



NOTES:
THIS DRAWING AND ANY DESIGN HEREON IS THE COPYRIGHT OF THE BDB CONSULTING LTD. AND MUST NOT BE REPRODUCED WITHOUT THEIR WRITTEN CONSENT.
FIGURED DIMENSIONS ONLY TO BE TAKEN FROM THIS DRAWING. ALL DIMENSIONS TO BE CHECKED ON SITE.
BDB CONSULTING LTD. TO BE INFORMED IMMEDIATELY OF ANY DISCREPANCIES BEFORE WORK PROCEEDS.
THIS DRAWING IS FOR PLANNING PURPOSES ONLY.

--- Existing Ground
--- Proposed Ground

Revision	Description	Rev.	By	Date

19-049 BDB Consulting
30 O'Connell Street, Limerick.
(t) +353 61 468860
(e) info@bdb.ie

TITLE: ROAD SECTIONS
CLIENT: REGAL PARK DEV. LTD. PROJECT: ANNACOTTY APT. & HOUSES
Date: 05-09-2019 Drawn By: MB Checked By: POB
Scale: 1:500 19-049-002